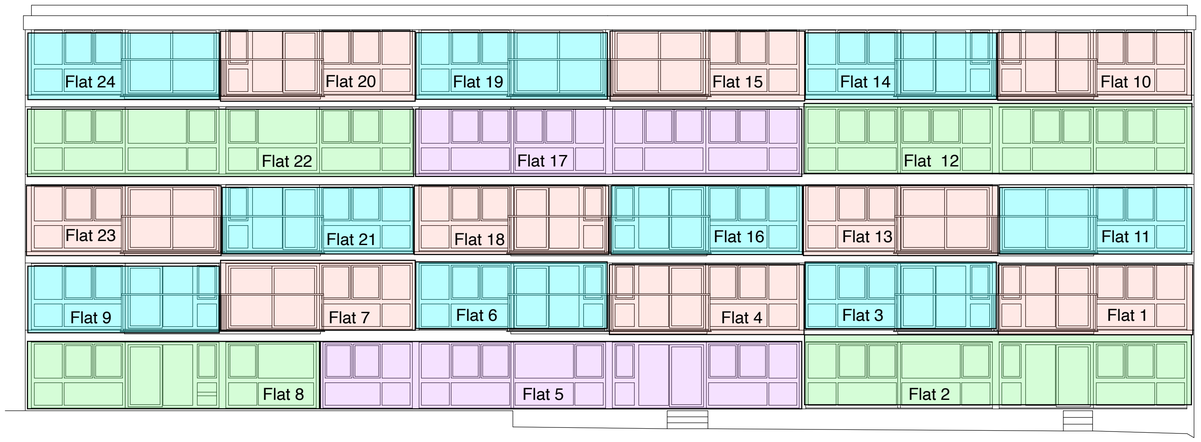

Level Datum 49 m

SOUTHWEST ELEVATION

Level Datum 49 m

SOUTHEAST ELEVATION

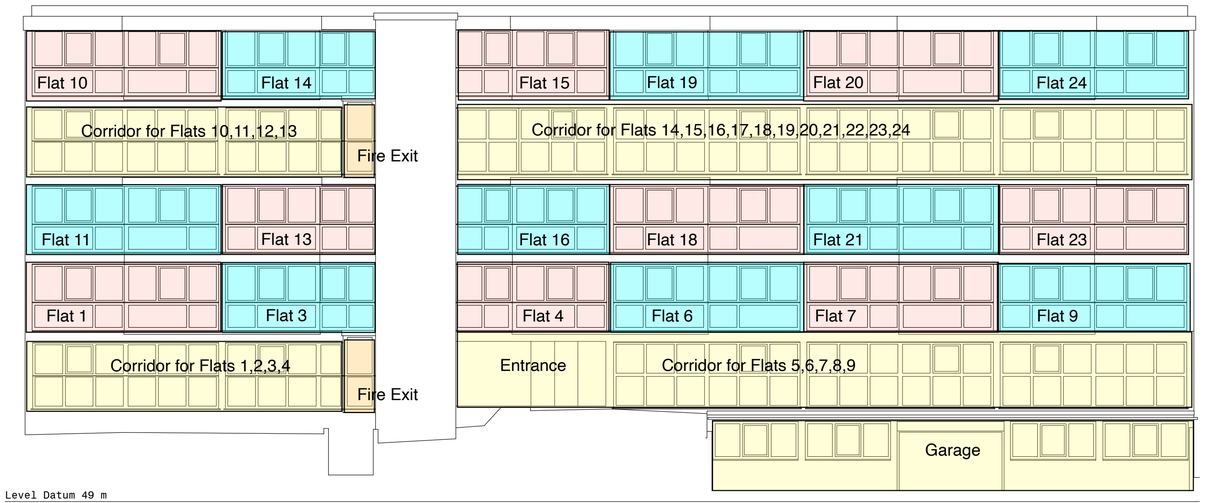

Level Datum 49 m

NORTHEAST ELEVATION

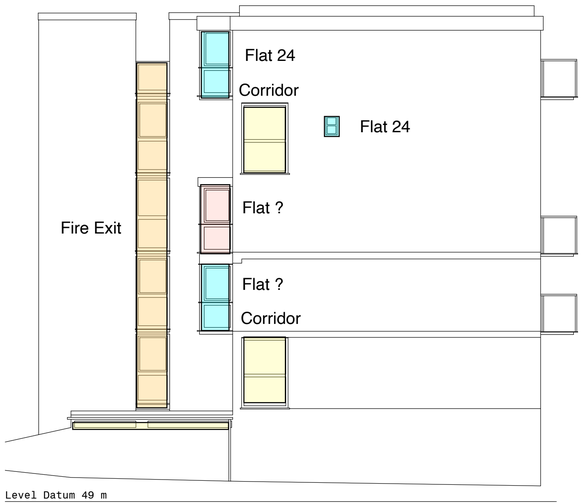

Level Datum 49 m

NORTHWEST ELEVATION

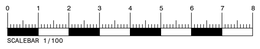

Surveyed by: S Smith

Plotted by: P Marvin

Drawn by: Acad

Data

Levels : Metric and based on TBM

Situated on Survey station 1

Value: 50.000m (Arbitrary value)

Client

HTP ARCHITECTURE LLP

Site

RIDGWAY
87-89 MOUNT ARARAT ROAD
RICHMOND

EXISTING ELEVATIONS

Marvin & Partners Limited

Plestor House
Farnham Road
West Liss
Hampshire GU33 6JQ

Tel : 01428 751888
Email: paul@maplimited.com

Date	NOV 2021
Scale	1/100 @ A1
Dwg/Job No.	21/5747_ELEV
Checked By	